

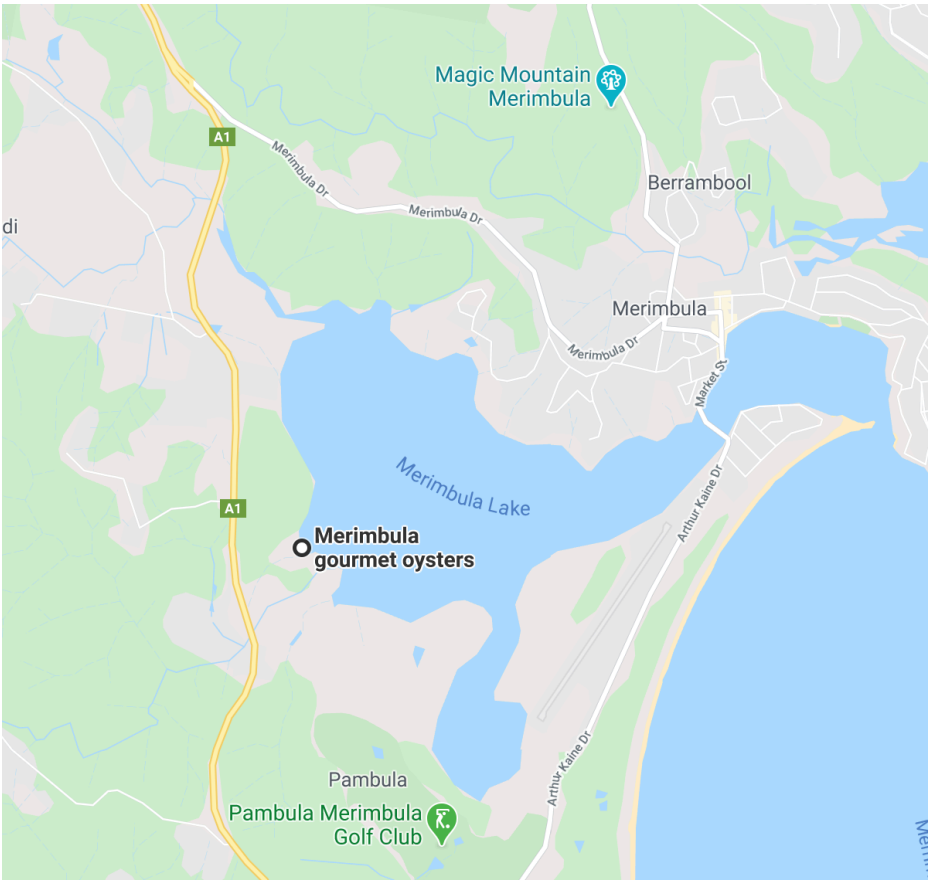


Narooma Oyster Festival

Paul West video itinerary

Time	Location
8:00am	Narooma Quota Park Riverside Dr
	 A map of the Narooma region in Australia. A yellow line indicates a route starting from Quota Park, heading north to Australia Rock, then west along the coast through North Narooma, and south through Wagonga Inlet. The A1 highway is marked with green shields. Landmarks include Quota Park, Australia Rock, and Wagonga Inlet. The map shows a mix of green land and blue water.
10:00am	Pambula Broadwater Oysters, Pambula
	 A map of the Pambula region in Australia. A yellow line indicates a route starting from Broadwater, heading north along the Pambula River, then west through Greigs Flat, and south through Princes Hwy. The A1 highway is marked with green shields. Landmarks include Broadwater, Pambula Lake, Pambula River, and Greigs Flat. The map shows a mix of green land and blue water.

12:30pm Merimbula | Merimbula Gourmet Oysters



3:15pm Batemans Bay | Wray St Oyster Shed



5:30pm Narooma | Return