





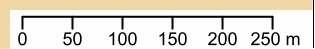
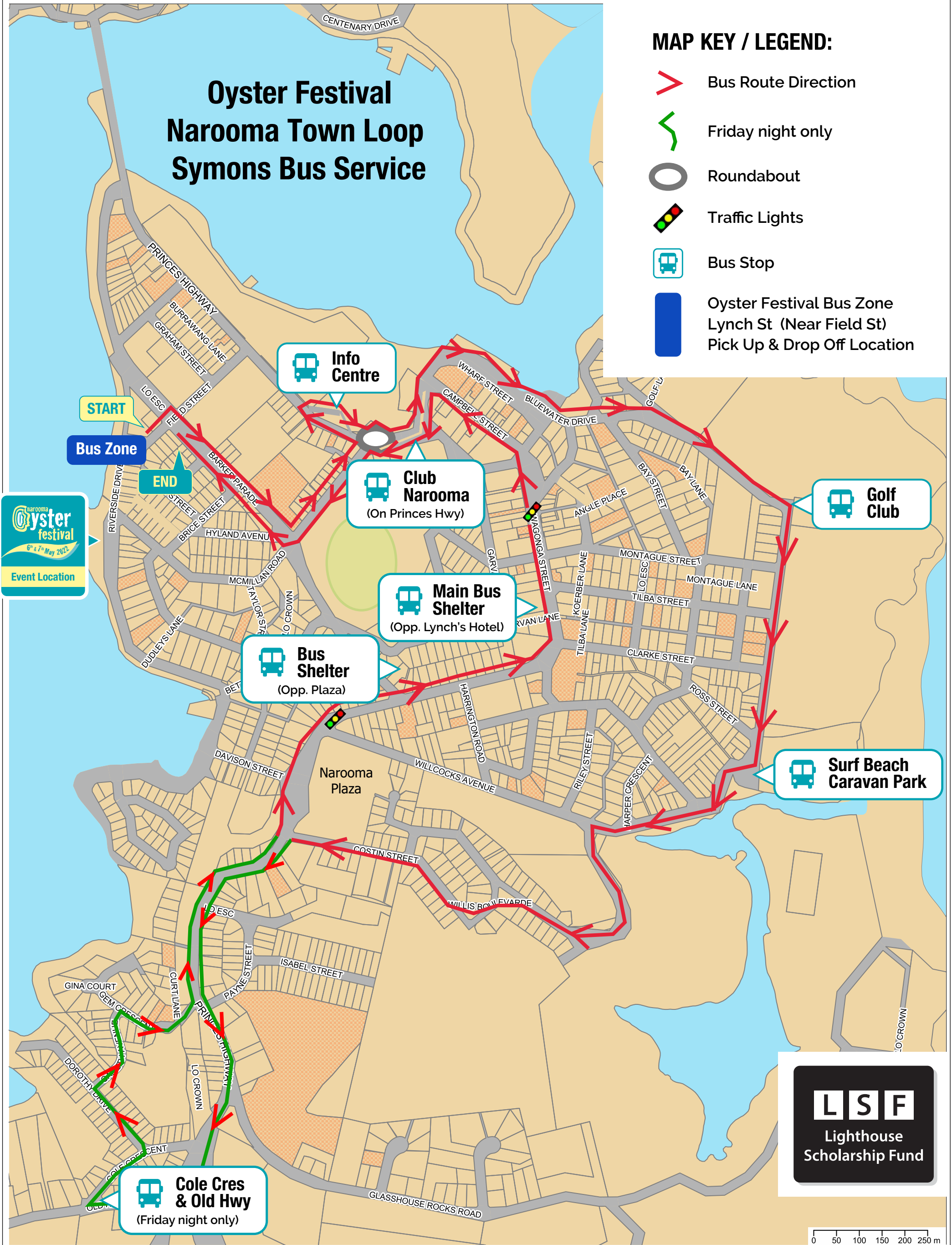


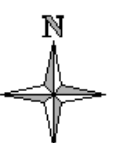
Oyster Festival Narooma Town Loop Symons Bus Service

MAP KEY / LEGEND:

-  Bus Route Direction
-  Friday night only
-  Roundabout
-  Traffic Lights
-  Bus Stop
-  Oyster Festival Bus Zone
Lynch St (Near Field St)
Pick Up & Drop Off Location



Printed From ESC PUBLIC GIS
On 30/03/2021
Imagery Source: NSW DFSI 2014



This information is released by Eurobodalla Shire Council on the condition that the recipient of this document, or the reader of it, acknowledges that should they rely on any aspect of this document, they do so at their own risk and release Eurobodalla Shire Council of all liability and responsibility for any errors, omissions or inaccuracies contained within or arising from this information. This diagram has been compiled on the best available information, but can only be taken as a guide. Exact location should be physically determined on site. ESC PUBLIC GIS can be accessed via www.esc.nsw.gov.au.

Scale 1:7449 at A3